

7 天星山台地峡谷地质科考路线
A Route for Geological Exploration at Tianxingshan Karst Platform - Canyon

路线简介：本路线自龙角村始，沿天星山峡谷至两岔河折入猫岩河峡谷，出峡谷后又从台地上回到天星山，路线中可以看到大量的岩墙岩柱、洞穴悬瀑等景观，也可从台地上方看到两条壮美的峡谷。

Introduction: The routes starts from Longjiao Village and goes along the Tianxingshan Canyon and the Liangcha River; later, it turns into the Maoyan River Canyon and goes out and reaches Tianxingshan again through the platform. Along the route, you can see a lot of karst walls, karst pillars, karst caves, and waterfalls, etc., you can see also two magnificent canyons from above the platform.

路线：龙角村—仙人鼓—五指峰—两岔河峡谷—梳架峰—牛鼻岩—南天一柱—玉瓶峰——不鲁门—早齐村—天星山观景台

Route: Longjiao Village – Immortal's Drum – Five-finger Peak – Liangchahe Canyon – Shujia Peak – Ox Nose Rock – One Pillar in the South – Jade Bottle Peak – Bulu Gate – Zaoqi Village – Tianxingshan Viewing Platform



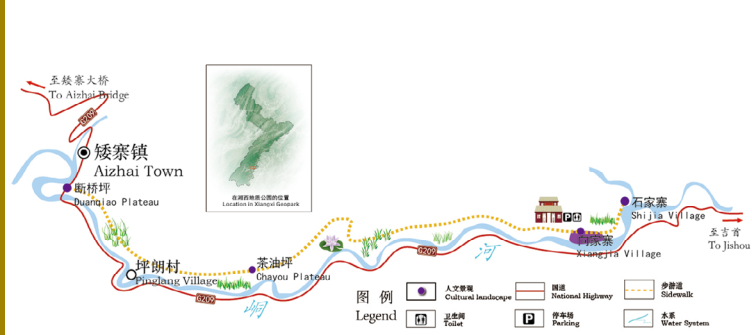
8 峒河湿地生态科考路线
A Route for Ecological Exploration at Donghe River Wetland

路线简介：本路线以宽谷河流、河漫滩、江心洲与草本沼泽为主体，包括库塘、沟渠和稻田等人工湿地，是一个复合湿地生态系统，同时还包括谷坡两侧森林生态系统，典型的湘西农耕文明、民俗风情和民族文化亦赋予湿地景观以特殊的魅力。

Introduction: The route is anchored by wide-valley river, flood land, central bars, and herbal marshland, together with reservoirs, ponds, ditches, paddy land and other constructed wetland, making it a wetland complex, together with the forest at two sides of the valley. The typical farming civilization, folk charms, and folk culture of the Xiangxi endows the special charms to the wetland scenery.

路线：石家寨—断桥坪

Route: Shijia Village – Duanqiao Plateau



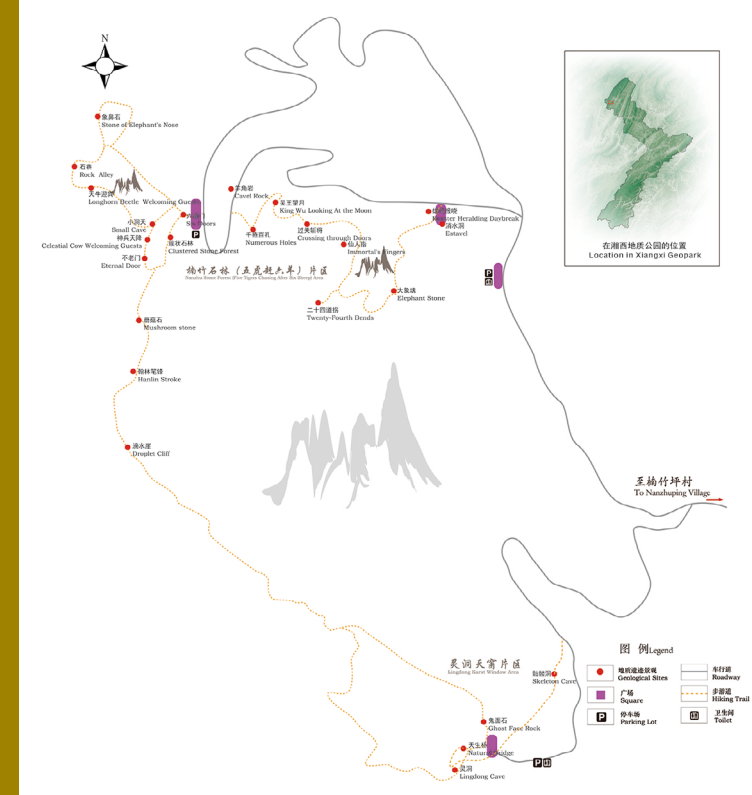
9 楠竹生态科考路线
A Route for Ecological Exploration in Nanzhu Stone Forest

路线简介：本路线自楠竹石林南部始，至灵洞天窗群入口止，路线沿楠竹峡谷从北至南，峡谷两岸灌丛密布，古树林立，游览期间可以看到丰富多样的植被，不时出现的松鼠，及萦绕耳畔的蝉鸣。还有隐藏于其中的石芽、石柱、石门、石林，使得其更加幽深神秘。

Introduction: The route starts from the south of Nanzhu Stone Forest and ends at the entrance of the Lingdong sky window cluster. Stretching along the Nanzhu Canyon north to south, the route has dense shrubs and tall ancient trees at the two banks of the canyon. Abundant and diversified vegetations, squirrels, and singing cicadas can be seen along the route, together with the clints, stone pillars, stone gates, and stone forests hidden behind the trees, creating more mysterious and remote feeling.

路线：楠竹石林（五虎赶六羊）—翰林笔锋—滴水崖—鬼面石—灵洞

Route: Nanzhu Stone Forest (five tigers chasing after six sheep) – Hanlin's Brush – Droplet Cliff – Ghost-face Stone – Lingdong Cave



10 德夯峡谷地质科考路线
A Route for Geological Exploration at Dehang Canyons

路线简介：本路线囊括德夯峡谷群中的玉泉溪峡谷、夯峡溪、九龙溪峡谷等几大峡谷，以德夯村为中心呈四射状分布，沿此路线可以纵览幽深壮阔的峡谷，探秘峡谷两岸形态各异的岩墙岩柱、寻找从天而降的悬瀑。路线上著名的景点有天问台、玉泉门、矮寨大桥、流沙瀑布等。

Introduction: The route includes famous canyons like Yuquan Stream Canyon, Hangxia Stream, and Jiulongxi Stream Canyon, among the Dehang Canyons and they lie in arrays with Dehang Miao Ethnic Village as the center. Along the route, you can see the remote, profound, and magnificent gorges, explore the karst walls and karst pillars of all the different shapes at the two banks of the canyon, and seek for waterfalls coming from the sky. Famous attractions along the route include the Tianwen Platform, Yuquanmen, Aizhai Bridge, and Liusha(Flowing Yarn) Waterfall, etc.

路线：吉斗寨游客中心—天问台（步游道—电瓶车道—悬崖玻璃栈道—矮寨大桥）—玉泉门—德夯苗寨（九龙瀑布—流沙瀑布）—相依岩—清风峡—矮寨镇

Route: Jidou Miao Ethnic Visitor Center – Tianwen Platform (Sidewalk – Eco Car – Cliff Glass Skywalk– Aizhai Bridge) – Yuquanmen – Dehang Miao Ethnic Village (Jiulong Waterfall – Liusha Waterfall) – Xiangxi Rock – Qingfeng Canyon – Aizhai Town

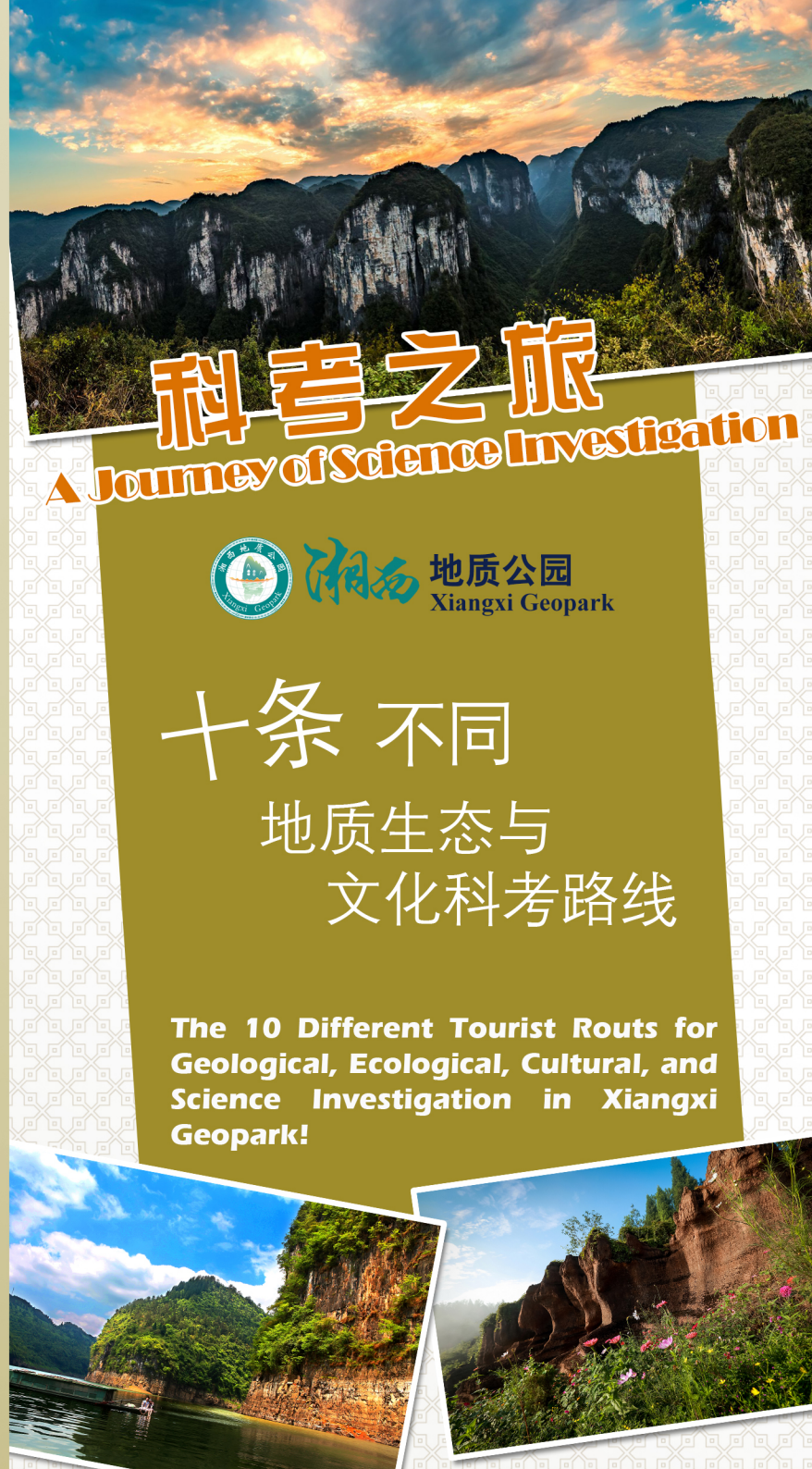


湘西地质公园欢迎您！
Welcome to Xiangxi Geopark!

湘西州地质公园管理处
地址：湖南省湘西州永顺县芙蓉镇
邮编：416000
电话号码：+86-0743-8232292
传真号码：+86-0743-8232292
Email: xxzsjdzy@163.com
网址：http://dzgy.xx.gov.cn

Geopark Administration of Xiangxi Autonomous Prefecture
Add.: Furong Town, Yongshun County, Xiangxi Prefecture, Hunan Province
Post code: 416000
Tel.: +86-0743-8232292
Fax: +86-0743-8232292
Email: xxzsjdzy@163.com
Website: http://dzgy.xx.gov.cn

湘西州地质公园管理处
Geopark Administration of Xiangxi Autonomous Prefecture



洛塔岩溶台地—峡谷地质科考路线

A Route for Geological Exploration of Luota Karst Platform - Canyon

路线简介：本科考路线从洛塔台地北缘起，至洛塔台地南缘峡谷止，贯穿整个台地，路线完整的展示了洛塔岩溶地貌体系，可以见到地表洼地、漏斗星罗棋布；石芽、石林簇状丛生；峡谷深切，瀑布高悬。地下洞穴纵横，上下叠置等神奇的地质景观。

Introduction: This route for science investigation starts from the north rim of Luota Platform and ends at the canyon, namely, the south rim of Luota Platform. Going through the whole platform, the route shows the whole karst landform of Luota where you can see surface depressions and funnels distributed extensively here and there, clints and stone forests standing in crows, canyons stretching sharp down, waterfalls flowing down vigorously from the height, underground caverns alternating with each other in both horizontal and vertical directions, and other wonderful geological sceneries.

路线：洛塔海西运动不整合面—洛塔游客中心—杉湾石林—八仙洞天池—楠竹石林（五虎赶六羊）—灵洞天窗群—溪沟石林—九瀑溪—猛西河峡谷

Route: Unconformity of Haixi Movement at Luota – Luota Vistor Center – Shanwan Stone Forest – Baxiandong Heavenly Lake – Nanzhu Stone Forest – Lingdong Karst Window Group – Xigou Stone Forest – Jiupuxi Valley – Mengxi River Canyon



古丈茶文化体验路线

A Route for Tea Culture Experience in Guzhang

路线简介：湘西处于气候上的微生物发酵带，土壤中的富含硒带，植物群落间的亚麻酸带，是种植绿色、生态、有机农产品的绝佳位置，也是茶叶生产的最佳环境。本路线以古丈两大茶园为主线，充分展示了茶叶的种植，采摘，制作，过程，游客可以在此体验茶叶的采摘、晒青、凉青、摇青、筛青、炒青、揉捻、包捻、焙干、挑梗等整个茶流程，亦可在此体验到乱器、纳茶、候汤、冲泡、刮沫、淋罐、烫杯、斟茶等茶道工序。

Introduction: As for climate, Xiangxi lies at the microbial fermentation belt. The rich content of selenium in the soil and the linolenic acid belt among plant communities make it perfect for the planting of green, ecological and organic agricultural products and teas. The route is represented by the two tea gardens in Guzhang and shows perfectly the process of tea planting, picking, and making. Here, the tourists can get engaged in the picking, air-drying, cooling, shaking, sieving, frying, rolling, twisting, baking, and sorting of tea leaves, as well as the tea-making procedures like preparing the tea set, sorting the tea leaves, boiling the water, injecting the water, removing the foam, flushing the tea pot, washing the tea cup, and serving the tea, etc.

路线：青竹山茶园—杜家坡茶园
Route: Qingzhushan Tea Garden – Dujiapo Tea Garden



酉水画廊体验路线

A Route for Experience along the Youshui River Gallery

路线简介：本路线以贯穿公园中部的酉水为主线，游客可以在此体验到酉水百里如画的自然风光及其孕育的历史文化，路线中有酉水大拐弯、酉水峡谷、白溪峡谷、泗溪湖等自然景观，两岸又有芙蓉古镇、猛洞河摩崖石刻、白溪大坝、四方城遗址等人文景观。

Introduction: This route mainly relies on the Youshui River going through the heart of the geopark. Tourists can enjoy the picturesque natural scenery along the Youshui River and the history and culture developed there. Along the route, there are natural attractions like the Big Bend, Youshui Canyon, Baixi Canyon, and Sixi Lake, as long as the Furong Ancient Town, the Mengdong River Cliffside Carvings, Baixi Dam, the Ruins of Sifang Town, and other cultural attractions.

路线：芙蓉古镇—酉水大拐弯—酉水画廊—猛洞河（摩崖石刻—猛洞河峡谷）—白溪（白溪峡谷—白溪大坝）—泗溪湖—四方城遗址
Route: Furong Ancient Town – Youshui River Big Bend – Youshui River Gallery – Mengdong River (Cliff Inscriptions – Mengdonghe Canyon) – Baixi River (Baixi Canyon – Baixi Dam) – Sixi Lake – Sifang City Ruins



坐龙峡生态考察路线

A Route for Ecological Investigation in Zuolong Valley

路线简介：坐龙峡位于坐龙溪上游，坐龙溪为酉水支流，其发源于南部山区，形成的坐龙峡险峻异常，正是由于这幽深的峡谷，此区域保留了良好的自然生态景观，谷中可以看到野生无花果林、丰富茂密的灌丛植被、以及高大的古银杏等自然生态景观。

Introduction: Zuolong Valley lies at the upstream of Zuolong River, a branch of Youshui River and stemmed from mountainous areas in the south. Zuolong Valley is rather steep and dangerous and thanks to this deep and serene valley, good natural ecology is kept. Here in the valley, you can see the wild fig forest, the thick and diversified shrub vegetation, the tall ancient ginkgo trees, and other natural and ecological attractions.

路线：坐龙峡游客中心—野生无花果林—坐龙峡灌丛—古银杏—土家山寨
Route: Zuolong Valley Visitor Center – Wild Fig Forest – Zuolong Valley Shrub – Ancient Ginkgo Tree – Tujia Ethnic Village



苗族特色村寨体验路线

A Route for Experience in Miao Ethnic Village

路线简介：公园南部是苗族聚居地，几千年来苗族人民在此繁衍生息，形成了纷繁厚重的苗族文化。本路线囊括公园内著名的德夯苗寨、吕洞苗寨、十八洞苗寨等多个特色苗族村寨，游客可以沿此路线探索苗族文化、体验苗族风情。

Introduction: The south part of the geopark is inhabited by Miao people and they have lived there for thousands of years and developed diversified and profound Miao culture here. The route includes the famous Dehang Miao Ethnic Village, the Lvdong Miao Ethnic Village, and the Shibadong Miao Ethnic Village, etc. Tourists can follow this route to explore the culture and feel the charms of Miao people.

路线：矮寨—补点苗寨—重午苗寨—坪年苗寨—吕洞苗寨—吕洞山祭拜台—布瓦壁—金龙苗寨—十八洞苗寨—吉斗苗寨—德夯苗寨
Route: Aizhai – Budian Miao Ethnic Village – Chongwu Miao Ethnic Village – Pingnian Miao Ethnic Village – Lvdong Miao Ethnic Village – Worship Platform at Lvdongshan – Buwa Cliff – Jinlong Miao Ethnic Village – Shibadong Miao Ethnic Village – Jidou Miao Ethnic Village – Dehang Miao Ethnic Village



土家特色村寨体验路线

A Route for Experience in Tu Ethnic Village

路线简介：公园北部是土家族聚居地，几千年来土家族人民在此繁衍生息，形成了纷繁厚重的土家族文化。本路线以洗车河峡谷为主线，囊括公园内著名的惹巴拉村等多个特色苗族村寨，是探索土家文化、体验土家风情的推荐路线。

Introduction: The north part of the geopark is inhabited by Tujia people and they have lived there for thousands of years and developed diversified and profound Tujia culture here. The route stretches along the Xichehe Canyon and includes a lot of characteristic Tujia Ethnic Villages represented by the famous Rebala Tujia Ethnic Village. This is a recommended route for the tourists to explore the culture and feel the charms of Tujia people.

路线：红岩溪镇—打溪寨—牙龙寨—干溪寨—洗车河镇—惹巴拉村—靛房镇
Route: Hongyanxi Town – Daxi Tujia Ethnic Village – Yalong Tujia Ethnic Village – Ganxi Tujia Ethnic Village – Xichehe Ancient Town – Rebala Tujia Ethnic Village – Dianfang Town

